

**OFFICIAL COMMUNITY PLAN
LAND USE CONCEPT MAP
Schedule A**

Official Community Plan
Prepared By:
Denton Yeo, M.C.I.P., P.P.S.

Map Prepared By:
Bruce Frederickson
Prairie Mapping Services

[Signature]
SEAL

TOWN OF ST. BRIEUX

This is the Land Use Concept Map referred to in the
Official Community Plan of St. Brieux, adopted as Bylaw No.

Mayor _____

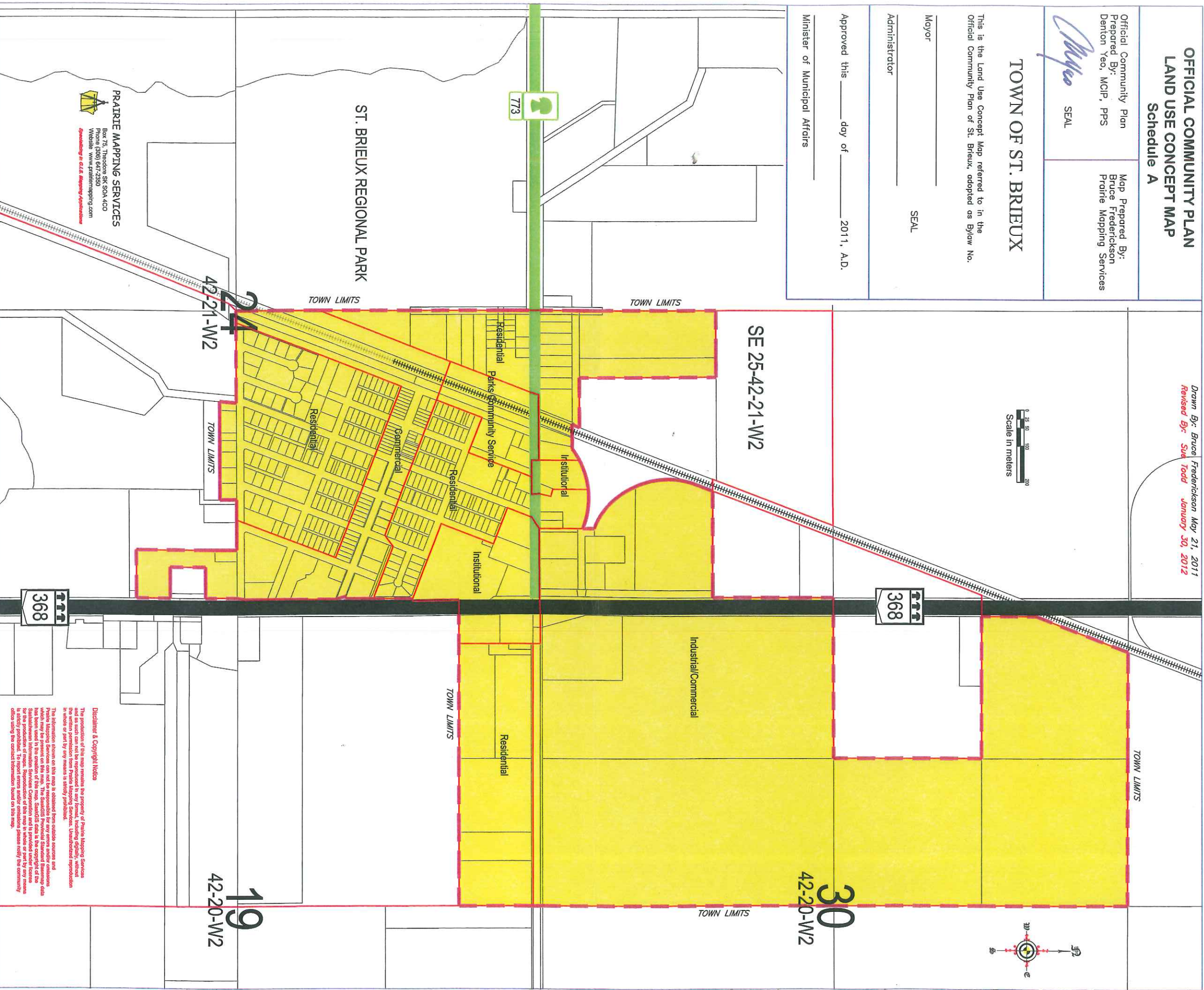

SEAL

Administrator _____

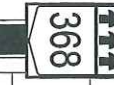
Approved this _____ day of _____ 2011, A.D.

Minister of Municipal Affairs _____

Drawn By: Bruce Frederickson May 21, 2011
Revised By: Sue Todd January 30, 2012



PRAIRIE MAPPING SERVICES
Box 75, Theodora, SK S0A 4C0
Phone: (306) 847-2350
Website: www.prairiemapping.com
Specializing in GIS & Mapping Applications



Disclaimer & Copyright Notice
The production of this map remains the property of Prairie Mapping Services and as such can not be reproduced in any format, including digitally, without the written permission from Prairie Mapping Services. Unauthorized reproduction in whole or part by any means is strictly prohibited.
The information shown on this map is obtained from outside sources and is not guaranteed to be accurate. Prairie Mapping Services is not responsible for any errors or omissions which may be present on this map. This Standard Provincial Standard Benchmark data has been used in the creation of this map. Saskatchewan is the copyright of the Province of Saskatchewan. Prairie Mapping Services is not responsible for any errors or omissions which may be present on this map. Prairie Mapping Services is not responsible for any errors or omissions which may be present on this map. Prairie Mapping Services is not responsible for any errors or omissions which may be present on this map. Prairie Mapping Services is not responsible for any errors or omissions which may be present on this map. To report errors and/or omissions please notify the community office using the contact information found on the map.